

(34 ELGIN CRES.)

(30 ELGIN CRES.)

(26 ELGIN CRES.)

94°08' 45.72

4°08' 91.44

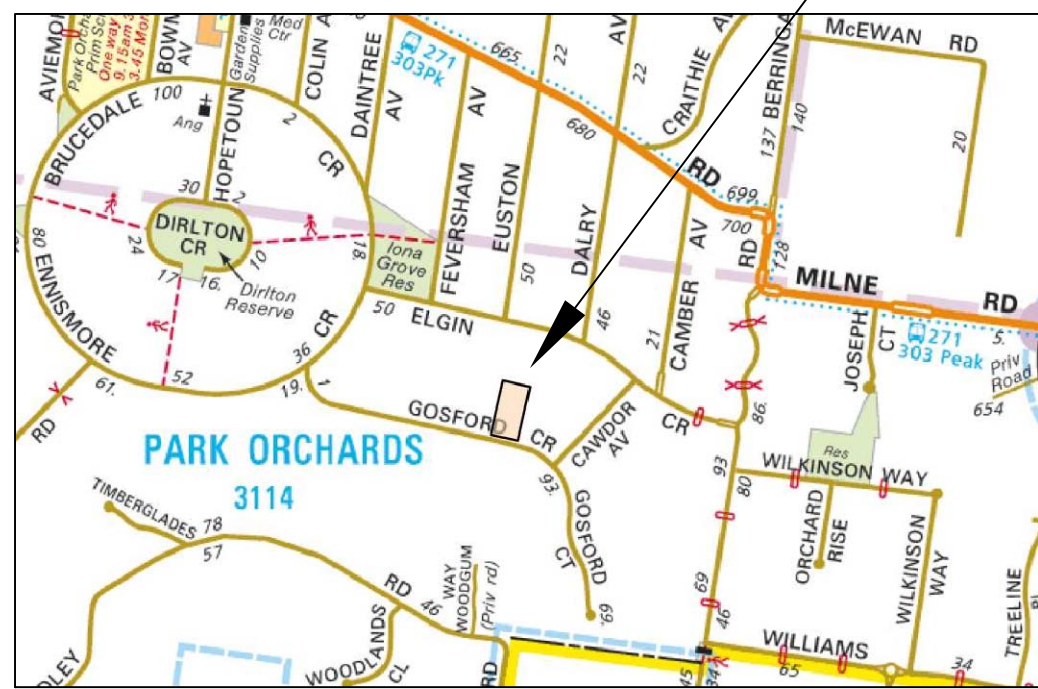
184°08' 91.44

274°08' 45.72


GOSFORD

CRESCENT

N



ADDITIONAL SERVICES AND/OR IMPROVEMENTS MAY EXIST THAT ARE NOT SHOWN ON THIS PLAN. RELEVANT AUTHORITIES SHOULD BE CONTACTED TO VERIFY THE LOCATION OF SUCH SERVICES PRIOR TO DESIGN AND CONSTRUCTION. THIS PLAN REMAINS THE PROPERTY OF BRIAN WATSON SURVEYING, IS SUBJECT TO COPYRIGHT AND IS LIMITED TO THE INSTRUCTIONS GIVEN BY THE CLIENT.


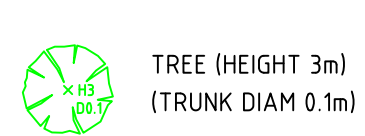
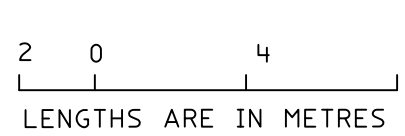


BRIAN WATSON SURVEYING P/L

	HABITABLE WINDOW GROUND FLOOR
	NON-HABITABLE WINDOW GROUND FLOOR
	HABITABLE WINDOW FIRST FLOOR
	NON-HABITABLE WINDOW FIRST FLOOR
	DOOR

LEVELS ARE TO AUSTRALIAN HEIGHT DATUM

SCALE



23-04-2018
DATE

REF:
8391

PLAN OF SURVEY
25-27 GOSFORD CRESCENT
PARK ORCHARDS